










City Centre Warwick

MAP 4 UTILITIES & TRANSPORTATION

LEGEND

-  Bus Stops (RIPTA)
-  Bus Routes (RIPTA)
-  CCW Boundary
-  Proposed Expansion
-  Electric Transmission Lines
-  Gas Line
-  Water Line
-  Sewer Line
-  Fiber Coverage* (from BBRI)

*Average Actual Broadband Speed = 26.75 Mbps



NOTES:
The information shown on this map should not be interpreted as the actual field survey data. This data should not be used for legal description or conveyance purposes

